



Welcome to the Stafford County Public Records Online Portal

Stafford County is committed to digital transparency. Stafford County utilizes OnBase, a specialized software product that allows for the scanning and storage of County documents, as well as easy access to those documents by County staff and the public.

Users can search, retrieve, download and print documents. It is an easy way to engage citizens in the proceedings of our local government.

The following are instructions on how to locate County documents.

KEYWORD SEARCHES


Search for documents by selecting a date range and/or entering one or more values in the keyword fields and clicking Search.









While this search is called “Keywords” you really have limited ability to narrow your search. **If available, a Full Text Search is a better search method and recommended as the preferred searching method.**

Search	Results
<p>Search Type</p> <p>Planning Department (Conditional Use Permits.....) ▾</p> <p>This query is configured to search for the following document types: Conditional Use Permits, Construction Plans, Record Plats, Rezoning, and Site Plans. Use the asterisk (*) as the wild card..</p>	
<p>From Date</p> <p>01/01/2022</p>	<p>To Date</p> <p>01/11/2022</p>
<p>Project #</p> <p><input type="text"/></p>	
<p>Project Name</p> <p><input type="text"/></p>	
<p>Tax Map Parcel</p> <p><input type="text"/></p>	
<p><input type="button" value="Search"/> <input type="button" value="Reset"/></p>	

Your Search Results will be displayed.

You can open the documents found:

- To open a document in a new window, click the icon 
- Click on the any of the documents in the list and the document will open in your same web browser window.
- You can sort each column by clicking the column header.

Results						
Document Name	Document Type	Project #	Project Name	Tax Map Parcel	Document Date	
 Construction Plans - 20153132 - POTOMAC CHURCH FARMS - 3917F - SUBCONSTR	Construction Plans	20153132	POTOMAC CHURCH FARMS	3917F	12/2/2021	
 Construction Plans - 20153132 - POTOMAC CHURCH FARMS - 3917F - SUBCONSTR	Construction Plans	20153132	POTOMAC CHURCH FARMS	3917F	12/2/2021	
 Construction Plans - 21153726 - TELECOM TOWER BRENT MARSH - 236 - SPMINOR	Construction Plans	21153726	TELECOM TOWER BRENT MARSH	236	12/2/2021	
 Construction Plans - 21153804 - RAPPAHANNOCK LANDING SEC 5 AFFADAVIT OF NUTRIENT CREDITS - 531E - SU	Construction Plans	21153804	RAPPAHANNOCK LANDING SEC 5 AFFADAVIT OF NUTRIENT CREDITS	531E	12/20/2021	
 Construction Plans - 21153804 - RAPPAHANNOCK LANDING SEC 5 NUTRIENT CREDITS BILL OF SALE - 531E - SU	Construction Plans	21153804	RAPPAHANNOCK LANDING SEC 5 NUTRIENT CREDITS BILL OF SALE	531E	12/20/2021	
 Site Plans - 19152918 - POTOMAC CHURCH APARTMENTS - 3956D - SPMAJOR	Site Plans	19152918	POTOMAC CHURCH APARTMENTS	3956D	12/1/2021	
 Site Plans - 19153068 - NORTH STAFFORD CTR BUS & TECH PCL 5 WAWA - 19U5 - SPMAJOR	Site Plans	19153068	NORTH STAFFORD CTR BUS & TECH PCL 5 WAWA	19U5	12/6/2021	
 Site Plans - 19153068 - NORTH STAFFORD CTR BUS & TECH PCL 5 WAWA - 19U5 - SPMAJOR	Site Plans	19153068	NORTH STAFFORD CTR BUS & TECH PCL 5 WAWA	19U5	12/6/2021	

FULL TEXT SEARCHES

- **Enter your Search Term, which may be a single word or a phrase**
 - “quotes” around phrases will find records where the words appear as typed
 - Without “quotes” around a phrase, results will be documents that contain your words anywhere in the document
- **Enter a Date Range, to narrow your search.**